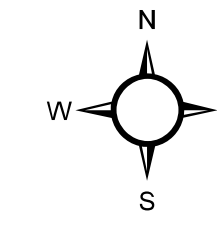
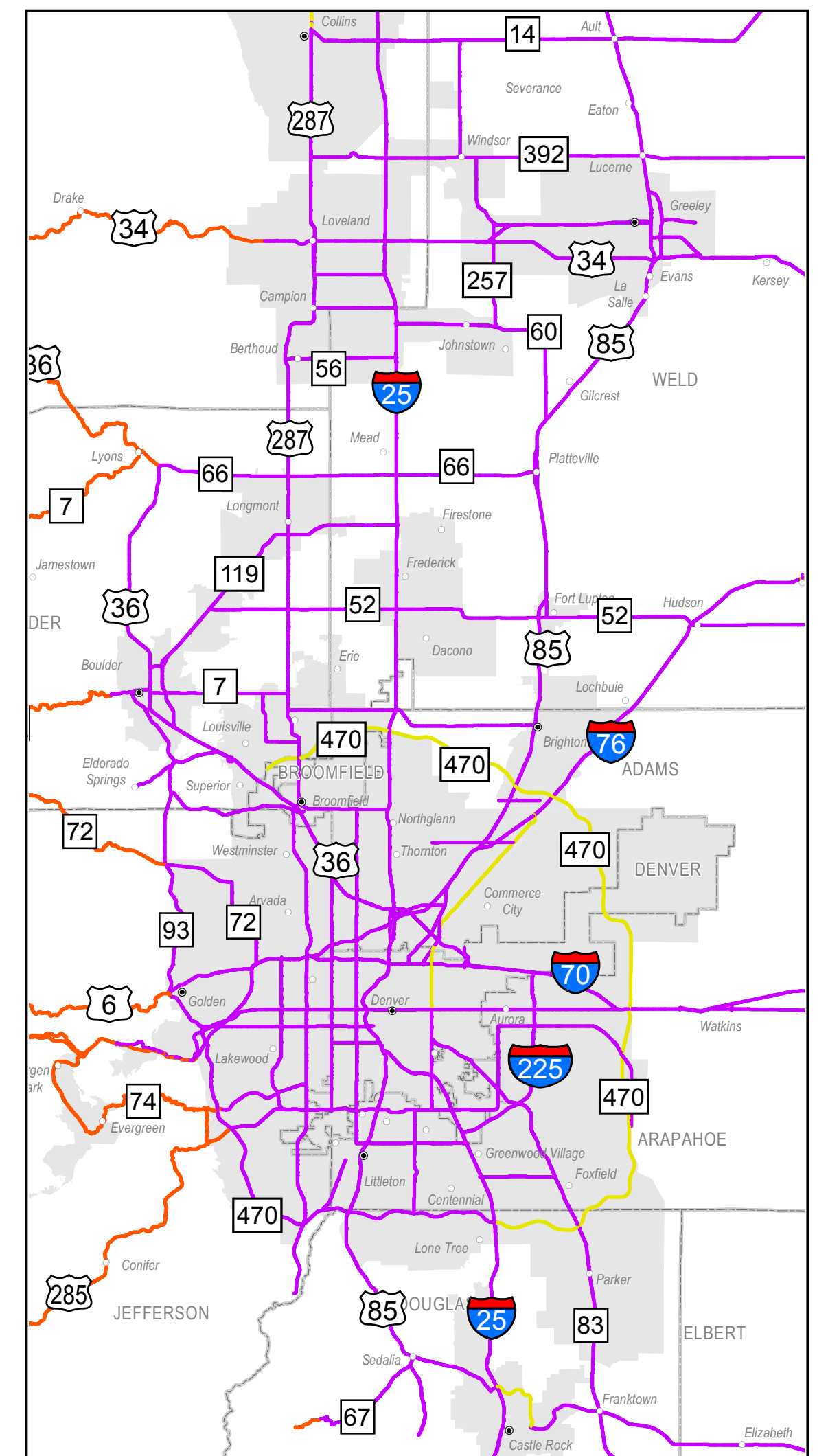


Colorado Terrain Classification Map 2013

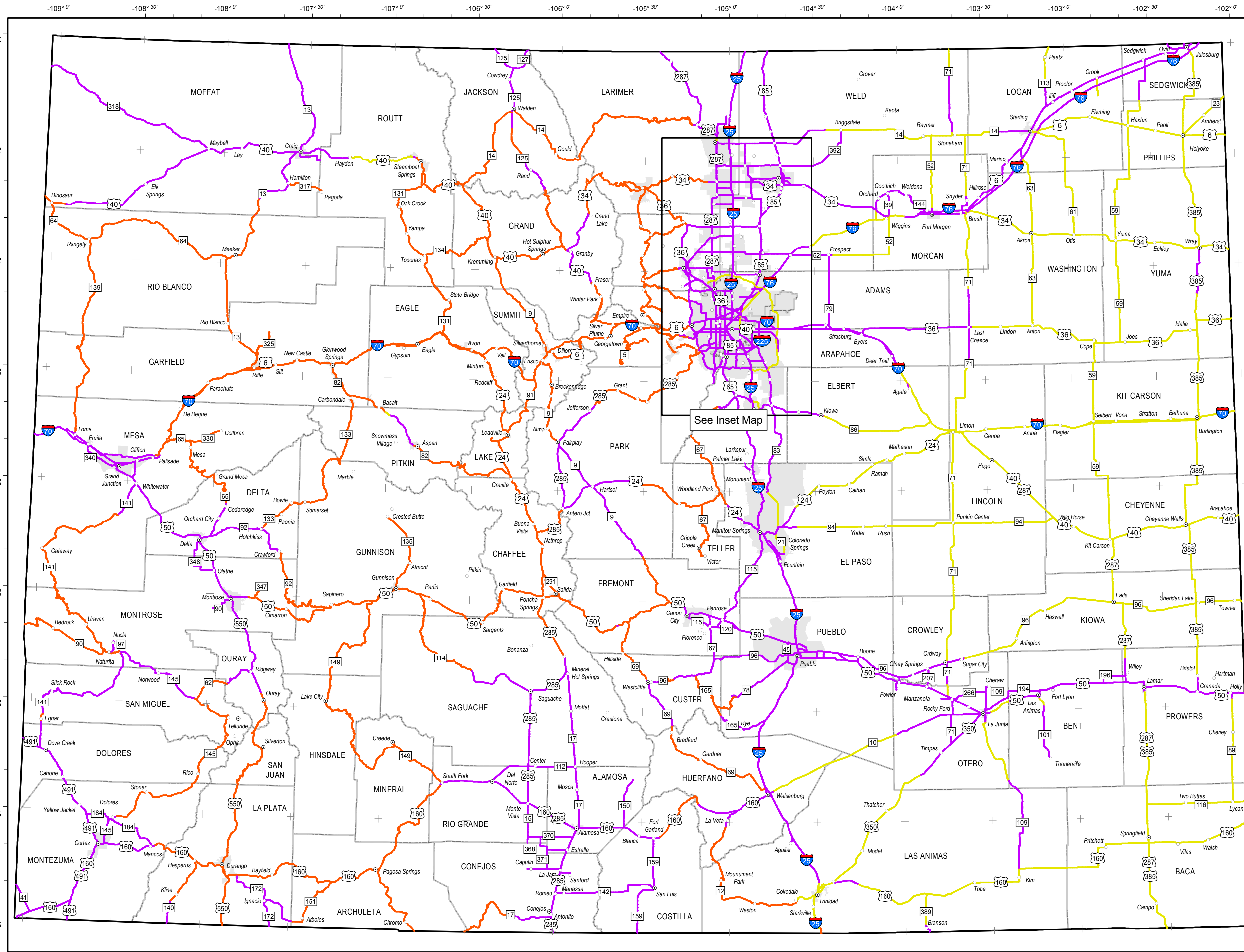
- Plains
- Rolling
- Mountainous
- County Seat
- Cities and Towns
- Urban Boundary



- 76 Interstate Highways
- 85 U.S. Highways
- 12 State Highways



4 2 0 4 8 12 Miles



20 10 0 20 40 60 Miles

Data Source: CDOT 2013
Published: September 2014
WWW.COLORADODOT.INFO

The information contained in this map is based on the most currently available data and has been checked for accuracy. CDOT does not guarantee the accuracy of any information presented, is not liable in any respect for any errors or omissions, and is not responsible for determining "fitness for use".

